

Indian Head

CORAL  
SEA

Endeavour River

Point Saunders

COOKTOWN




Finch Bay

Quarantine Bay

Monkhouse Point

Annan River

**Legend**

-  Area within port limits
-  Land
-  Mangrove areas within port limits

Horizontal datum: GDA94  
Map Projection: UTM (MGA zone 55)

© The State of Queensland 2013  
(Transport and Main Roads)



Licence available to view at  
<http://creativecommons.org/licenses/by-nc-nd/3.0/au>  
Prepared 7 November 2013  
Maritime Safety Queensland - Spatial Services

# PORT LIMITS

## COOKTOWN

Use this map in conjunction with  
Transport Infrastructure (Ports) Regulation 2005  
Current as at 25 October 2013

Map: S8po-15-2



Queensland  
Government

15°25'S

15°30'S