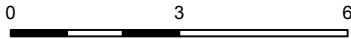




nautical miles



CORAL  
SEA

Arlington  
Reef

Double  
Island

Green  
Island

Taylor  
Point

Trinity Bay

Cape Grafton

Barron  
River

Mission  
Bay




CAIRNS

Fitzroy  
Island

Trinity  
Inlet

Buddabadoo  
Creek

**Legend**

-  Area within port limits
-  Land
-  Mangrove areas within port limits

Horizontal datum: GDA94  
Map Projection: UTM (MGA zone 55)

© The State of Queensland 2013  
(Transport and Main Roads)



Licence available to view at  
<http://creativecommons.org/licenses/by-nc-nd/3.0/au>

Prepared 7 November 2013  
Maritime Safety Queensland - Spatial Services

# PORT LIMITS

## CAIRNS

Use this map in conjunction with  
Transport Infrastructure (Ports) Regulation 2005  
Current as at 25 October 2013

Map: S8po-14-2



Queensland  
Government