

148°20'E

148°40'E

149°0'E



CORAL
SEA

Gloucester
Island
Cape
Gloucester

George
Point

Hayman
Island

Hook
Island

Deloraine Island

Shute Harbour

Whitsunday

Harold
Island

PROSERPINE

Passage




Jesuit
Point
Maher
Island

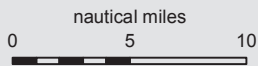
Cape
Conway

Midge
Point

Sir James Smith
Group

Legend

-  Pilotage area
-  Land
-  Mangrove areas within pilotage areas



20°0'S

20°20'S

20°40'S

Map: S8pi-11-4

PILOTAGE AREA WHITSUNDAYS

Horizontal datum: GDA94
Projection: UTM (zone 55)

Prepared 1 September 2016
Maritime Safety Queensland

Use this map in conjunction with
Transport Operations (Marine Safety) Regulation 2016
Current as at 1 September 2016

© The State of Queensland 2016
(Transport and Main Roads)
Licence available to view at
<http://creativecommons.org/licenses/by-nc-nd/3.0/au>

