




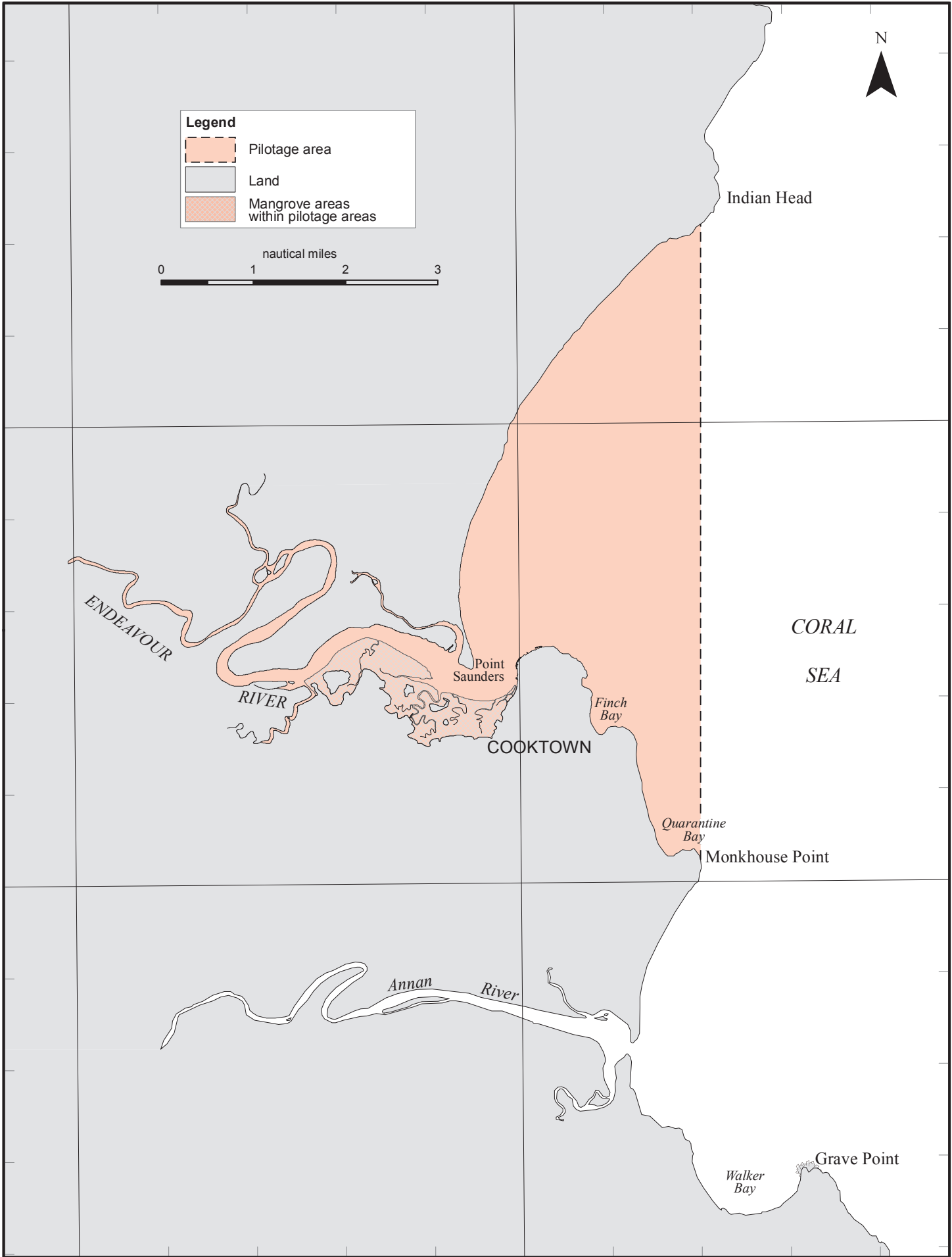
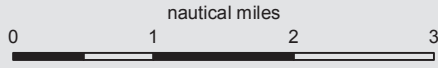
145°10'E

145°15'E



Legend

-  Pilotage area
-  Land
-  Mangrove areas within pilotage areas



15°25'S
15°30'S

Map: S8pi-20-3

PILOTAGE AREA COOKTOWN

Horizontal datum: GDA94
Projection: UTM (zone 55)

Prepared 1 September 2016
Maritime Safety Queensland

Use this map in conjunction with
Transport Operations (Marine Safety) Regulation 2016
Current as at 1 September 2016

© The State of Queensland 2016
(Transport and Main Roads)
Licence available to view at
<http://creativecommons.org/licenses/by-nc-nd/3.0/au>

