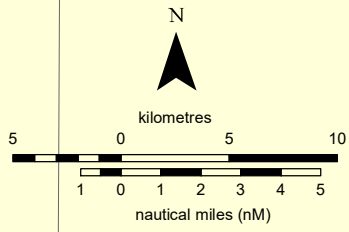






Pilot boarding ground  
 (19° 47.50' S, 148° 03.50' E)



**Legend**

-  Pilot Boarding Ground
-  Abbot Point Pilotage Limit
-  Abbot Point Compulsory Pilotage Limit
-  Port of Abbot Point Limit

**Map S31-12-8**  
 Map Datum: GDA94  
 Projection: UTM (MGA Zone 55)  
 Prepared 2 February 2022  
 Maritime Safety Queensland  
 Spatial Services

**PORT PROCEDURES MANUAL**  
**PORT OF ABBOT POINT**  
 Port and Pilotage Areas