

141°40'E

141°50'E

142°0'E



12°30'S
12°40'S
12°50'S
13°0'S




For a full description of these limits, refer to *Transport Operations (Marine Safety) Act 1994 and Regulation 2016* Schedule 7 (Partially smooth waters), Schedule 8 (Smooth waters) and Schedule 9 (Dictionary) and Part 2 (EPIRB).

"Smooth waters" (as described in Schedule 9) means the waters-

- of rivers, creeks, streams and lakes; or
- within breakwaters or revetments; or
- described in Schedule 7 that are within 0.5 nautical mile from land; or
- described in Schedule 8.

"Partially smooth waters" means the waters-

- described in Schedule 7, other than waters within 0.5 nautical mile from land.

-  Partially smooth waters
-  Smooth waters
-  The EPIRB 2 nautical mile limit may not be shown for every island due to scale but still applies to any land above highest water mark.

Map S8sw-18-5

Horizontal datum: GDA94
 Projection: UTM (Zone 55)
 Prepared 23 January 2023
Maritime Safety Queensland
 Spatial Services

MARITIME SAFETY QUEENSLAND
 Smooth and partially smooth waters
 and
 EPIRB limits
WEIPA

© The State of Queensland
 Transport and Main Roads 2023

