

Great Barrier Reef and Torres Strait

Shipping Statistics

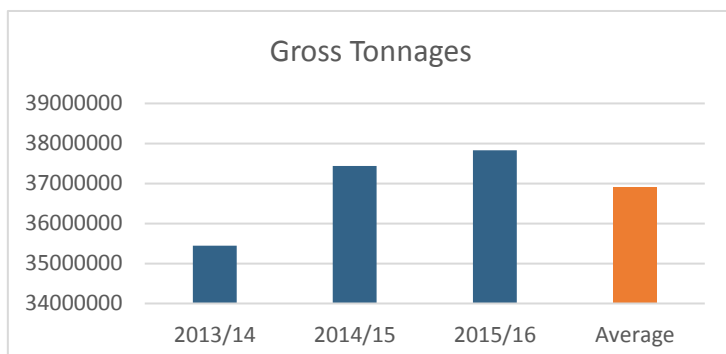
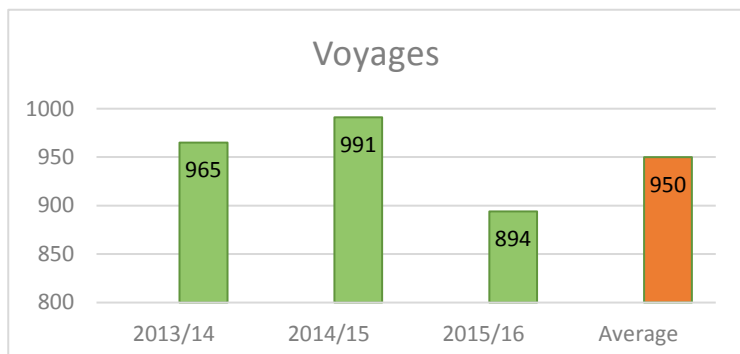
August 2015

Monthly Information For:

AUG 2015/16

OVERVIEW

	2013/14	2014/15	2015/16	Average
No of Voyages	965	991	894	950
Gross Tonnages:	35447332.61	37434666	37826741	36902913



SHIP TYPES

	2013/14	2014/15	2015/16
BARGE	0	0	0
BITUMEN CARRIER	4	16	9
BULK CARRIER	564	598	555
CONTAINER SHIP	62	60	68
DREDGER	2	0	1
FERRY	0	0	0
FISHING	2	1	0
GENERAL CARGO	141	107	81
HEAVY-LOAD CARRIER	5	1	0
LANDING CRAFT	3	1	2
LIQUEFIED GAS TANKER	14	19	39
LIVESTOCK CARRIER	2	8	1
MISSION SHIP	0	0	0
OTHER	0	0	0
PASSENGER	9	19	15
PASSENGER/GENERAL CARGO	0	0	0
PONTOON	0	0	0
RESEARCH	0	0	0
RORO CARGO	0	1	0
SALVAGE SEARCH & RESCUE SHIP	0	0	0
SEMI-SUBMERSIBLE	0	0	0
SPECIAL SERVICE	0	0	1
SUPPLY SHIP (O.R.S.V)	3	1	5
TANKER	108	107	94
TRAINING SHIP	0	0	1
TUG	19	31	9
TUG/SUPPLY SHIP (O.R.S.V.)	11	3	4
VEHICLES CARRIER	9	16	9
WOOD-CHIP CARRIER	0	0	0
YACHT	7	2	0

ENTRY / EXIT POINTS

	2013/14		2014/15		2015/16	
	Entry Points	Exit Points	Entry Points	Exit Points	Entry Points	Exit Points
Abbot Point	23	18	35	33	29	37
Archer	31	23	17	20	15	14
Blossom	79	71	72	64	76	68
Booby	153	138	181	132	141	114
Bramble	56	49	43	40	41	33
Bundaberg	8	7	1	1	1	1
Cairns	29	33	36	40	30	33
Cairns Channel	0	0	0	0	0	0
Cape Flattery	3	2	3	4	3	3
Darnley Island	1	0	0	0	0	0
Daru	4	1	5	4	1	3
Endeavour	6	5	3	2	7	6
Gladstone East	73	75	65	64	53	52
Gladstone North	101	91	98	91	108	87
Grafton Passage	8	13	10	8	12	11
Hay Point	94	94	93	106	95	96
High Peak	1	0	0	0	0	0
Lucinda	4	3	2	2	1	1
Mackay	25	23	20	20	16	13
Mourilyan	4	4	5	5	2	1
One and a Half Mile	1	0	2	0	2	0
Palm Passage	38	47	48	59	49	44
Port Alma	10	9	9	10	3	5
Port Douglas	1	0	1	0	0	0
Sandy Cape	71	107	87	126	79	118
Swain	50	54	53	58	50	78
Thursday Island	13	14	19	19	12	10
Townsville	62	68	63	63	53	52
Trinity Opening	0	1	0	3	0	1
Weipa	15	12	13	16	14	12

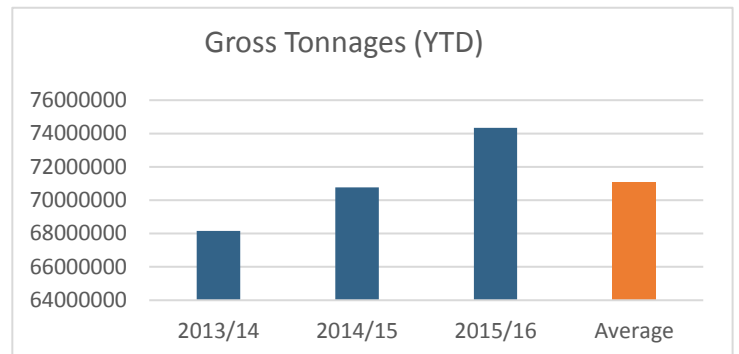
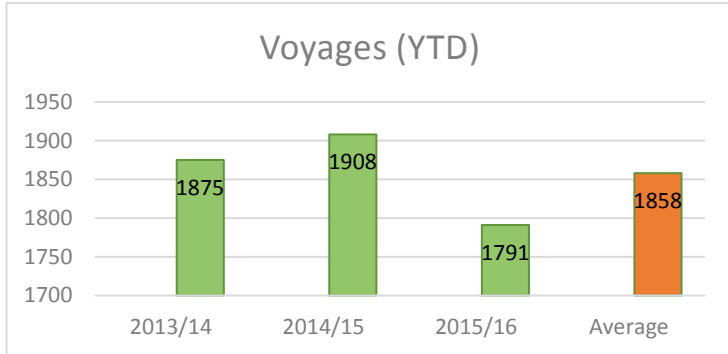
Financial Year to Date Information

JUL to AUG 2015/16

OVERVIEW

2013/14 2014/15 2015/16 Average

No of Voyages	1875	1908	1791	1858
Gross Tonnages:	68165294.61	70778389	74333169.22	71092284



SHIP TYPES

2013/14 2014/15 2015/16

SHIP TYPE	2013/14	2014/15	2015/16
BARGE	0	0	0
BITUMEN CARRIER	19	23	18
BULK CARRIER	1065	1117	1099
CONTAINER SHIP	120	122	127
DREDGER	3	3	2
FERRY	0	1	0
FISHING	3	3	0
GENERAL CARGO	262	231	169
HEAVY-LOAD CARRIER	8	6	3
LANDING CRAFT	3	3	5
LIQUEFIED GAS TANKER	32	36	69
LIVESTOCK CARRIER	3	11	9
MISSION SHIP	0	0	0
OTHER	0	0	1
PASSENGER	24	32	34
PASSENGER/GENERAL CARGO	0	0	0
PONTOON	0	0	0
RESEARCH	1	1	2
RORO CARGO	1	2	0
SALVAGE SEARCH & RESCUE SHIP	0	0	0
SEMI-SUBMERSIBLE	0	0	0
SPECIAL SERVICE	3	1	2
SUPPLY SHIP (O.R.S.V)	10	1	8
TANKER	229	196	186
TRAINING SHIP	0	0	1
TUG	39	79	23
TUG/SUPPLY SHIP (O.R.S.V.)	16	9	6
VEHICLES CARRIER	23	25	22
WOOD-CHIP CARRIER	2	0	0
YACHT	9	6	5

ENTRY / EXIT POINTS

	2013/14		2014/15		2015/16	
	Entry Points	Exit Points	Entry Points	Exit Points	Entry Points	Exit Points
Abbot Point	52	48	65	65	53	62
Archer	53	43	39	47	41	28
Blossom	151	127	134	124	146	127
Booby	305	275	335	260	302	248
Bramble	109	96	90	78	85	65
Bundaberg	12	11	3	3	3	3
Cairns	66	72	68	81	61	68
Cairns Channel	0	0	0	0	0	0
Cape Flattery	6	6	7	6	8	9
Darnley Island	2	1	1	0	0	0
Daru	6	4	8	6	7	7
Endeavour	11	13	8	5	16	10
Gladstone East	125	132	131	124	103	113
Gladstone North	189	179	189	184	209	182
Grafton Passage	20	26	17	17	19	26
Hay Point	173	178	189	209	179	183
High Peak	2	0	0	0	0	1
Lucinda	4	4	3	3	1	1
Mackay	51	48	35	30	31	32
Mourilyan	7	6	7	7	5	4
One and a Half Mile	1	2	3	1	2	0
Palm Passage	83	93	92	105	84	83
Port Alma	14	15	15	16	11	13
Port Douglas	1	0	1	0	0	0
Sandy Cape	150	216	177	246	155	220
Swain	105	106	94	100	103	145
Thursday Island	27	23	38	36	23	22
Townsville	123	122	118	120	112	111
Trinity Opening	0	2	0	5	0	3
Weipa	24	23	30	29	28	21

Annual Year to Date Information

JAN

to

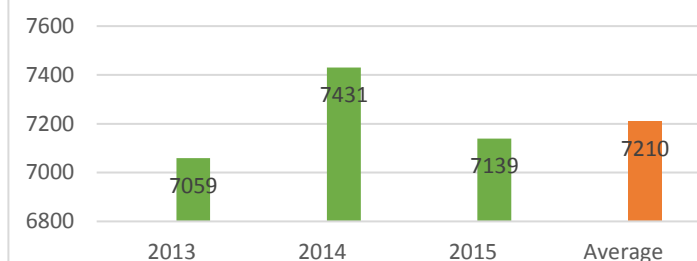
AUG

2015

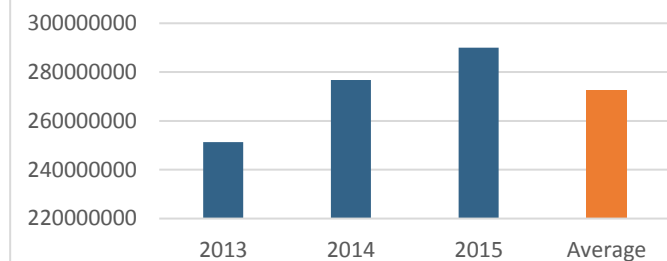
OVERVIEW

	2013	2014	2015	Average
No of Voyages	7059	7431	7139	7210
Gross Tonnages:	251309654.8	276705724.2	290047522.8	272687634

Voyages (YTD)



Gross Tonnages (YTD)



SHIP TYPES

	2013	2014	2015
BARGE	0	0	0
BITUMEN CARRIER	85	91	72
BULK CARRIER	3812	4274	4315
CONTAINER SHIP	500	492	519
DREDGER	10	6	6
FERRY	0	5	0
FISHING	12	12	8
GENERAL CARGO	973	948	730
HEAVY-LOAD CARRIER	37	30	5
LANDING CRAFT	12	14	13
LIQUEFIED GAS TANKER	118	123	222
LIVESTOCK CARRIER	5	57	76
MISSION SHIP	0	0	0
OTHER	8	6	3
PASSENGER	143	150	154
PASSENGER/GENERAL CARGO	0	0	0
PONTOON	0	0	0
RESEARCH	5	5	10
RORO CARGO	16	8	1
SALVAGE SEARCH & RESCUE SHIP	0	0	0
SEMI-SUBMERSIBLE	0	0	0
SPECIAL SERVICE	23	2	6
SUPPLY SHIP (O.R.S.V)	43	22	20
TANKER	862	775	743
TRAINING SHIP	0	0	1
TUG	201	288	98
TUG/SUPPLY SHIP (O.R.S.V.)	60	31	23
VEHICLES CARRIER	103	80	98
WOOD-CHIP CARRIER	4	0	1
YACHT	27	12	15

ENTRY / EXIT POINTS

	2013		2014		2015	
	Entry Points	Exit Points	Entry Points	Exit Points	Entry Points	Exit Points
Abbot Point	168	168	227	240	209	217
Archer	179	133	166	151	125	96
Blossom	520	465	557	511	552	512
Booby	1169	1065	1213	1036	1266	1023
Bramble	435	389	373	340	332	305
Bundaberg	15	14	12	12	16	16
Cairns	275	289	275	300	249	268
Cairns Channel	1	0	0	0	1	0
Cape Flattery	24	24	31	31	31	33
Darnley Island	3	2	3	2	1	0
Daru	36	32	42	40	45	40
Endeavour	83	80	46	27	54	28
Gladstone East	432	468	494	461	396	443
Gladstone North	728	670	740	752	762	716
Grafton Passage	72	84	71	56	82	95
Hay Point	662	660	832	845	743	741
High Peak	2	0	2	0	1	1
Lucinda	5	5	7	6	5	5
Mackay	170	167	115	124	118	115
Mourilyan	12	13	18	18	12	12
One and a Half Mile	6	6	8	7	17	10
Palm Passage	342	326	350	331	344	318
Port Alma	55	54	54	53	38	44
Port Douglas	1	0	3	1	1	1
Sandy Cape	630	882	650	930	646	926
Swain	367	391	402	410	409	509
Thursday Island	95	94	126	132	109	104
Townsville	465	464	446	459	426	425
Trinity Opening	2	8	3	16	3	12
Weipa	96	95	130	134	108	112