

CHANNEL

PRINCE OF WALES

Wednesday Island

Flinders Passage

Goods Island

Tessy Head

Hammond Island

Menmuir (Gobau) Point

Diamond Point

Tucker Point

Normanby

Sound

Aplin Pass

Thursday Island

Ellis

Channel

King Point

Pott Point

Friday Island

Webb Point

Heath (Kiwain) Point

Boat Channel

Horn Island

Friday




Passage

Prince of Wales

Island

Smith Point

**Legend**

-  Area within port limits
-  Land
-  Mangrove areas within port limits

Horizontal datum: GDA94  
Map Projection: UTM (MGA zone 54)

© The State of Queensland 2013  
(Transport and Main Roads)



Licence available to view at  
<http://creativecommons.org/licenses/by-nc-nd/3.0/au>

Prepared 7 November 2013  
Maritime Safety Queensland - Spatial Services

# PORT LIMITS

## PORT KENNEDY

Use this map in conjunction with  
Transport Infrastructure (Ports) Regulation 2005  
Current as at 25 October 2013

Map: S8po-18-2



Queensland Government