

145°40'E

145°50'E

CORAL
SEA



Double
Island

Taylor Point

16° 48.874' S
145° 51.000' E

16° 49.875' S
145° 54.954' E

16° 50.000' S
145° 51.000' E

16° 50.000' S
145° 54.954' E

Trinity Bay

Cape Grafton





Mission Bay

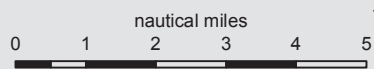
Barron
River

CAIRNS

Trinity
Inlet

Legend

-  Pilotage area
-  Pilotage area and compulsory pilotage area
-  Land
-  Mangrove areas within pilotage areas



Map: S8pi-17-3

PILOTAGE AREA CAIRNS

Horizontal datum: GDA94
Projection: UTM (zone 55)

Prepared 1 September 2016
Maritime Safety Queensland

Use this map in conjunction with
Transport Operations (Marine Safety) Regulation 2016
Current as at 1 September 2016

© The State of Queensland 2016
(Transport and Main Roads)
Licence available to view at
<http://creativecommons.org/licenses/by-nc-nd/3.0/au>

