

141°35'E

141°40'E

Gulf of Carpentaria



12°50'S

12°55'S




13°0'S

Boyd Point

Thud Point

Cape York

Legend

-  Pilotage area and compulsory pilotage area
-  Land
-  Mangrove areas within pilotage areas

nautical miles



Map: S8pi-26

Horizontal datum: GDA94
Projection: UTM (zone 54)

Prepared 28 March 2017
Maritime Safety Queensland
Spatial Services

**PILOTAGE AREA
AMRUN**

Use this map in conjunction with
Transport Operations (Marine Safety) Regulation 2016
Current as at 24 February 2017

© The State of Queensland 2017
(Transport and Main Roads)
Licence available to view at
<http://creativecommons.org/licenses/by-nc-nd/4.0/>

