




For a full description of these limits, refer to  
*Transport Operations (Marine Safety) Act 1994 and Regulation 2016*  
 Schedule 7 (Partially smooth waters),  
 Schedule 8 (Smooth waters) and  
 Schedule 9 (Dictionary) and Part 2 (EPIRB).

**"Smooth waters" (as described in Schedule 9) means the waters-**  
 • of rivers, creeks, streams and lakes; or  
 • within breakwaters or revetments; or  
 • described in Schedule 7 that are within 0.5 nautical mile from land; or  
 • described in Schedule 8.

**"Partially smooth waters" means the waters-**  
 • described in Schedule 7, other than waters within 0.5 nautical mile from land.

	Partially smooth waters
	Smooth waters
	The EPIRB 2 nautical mile limit may not be shown for every island due to scale but still applies to any land above highest water mark.

**Map S8sw-11-5**

Horizontal datum: GDA94  
 Projection: UTM (Zone 55)  
 Prepared 23 January 2023  
**Maritime Safety Queensland**  
 Spatial Services

**MARITIME SAFETY QUEENSLAND**  
 Smooth and partially smooth waters  
 and  
 EPIRB limits  
**TOWNSVILLE**

© The State of Queensland  
 Transport and Main Roads 2023  
  
 **Queensland Government**